












# Drakenstein Map



January 16, 2018

- |   |                     |   |          |   |       |   |                      |
|---|---------------------|---|----------|---|-------|---|----------------------|
|   | User drawn polygons |  | Pending  |  | Major |  | Gated; Other; Street |
|  | Registered          |  | National |  | Minor |  | Farm                 |
|  | SG Approved         |  | Trunk    |  | Main  |   |                      |

